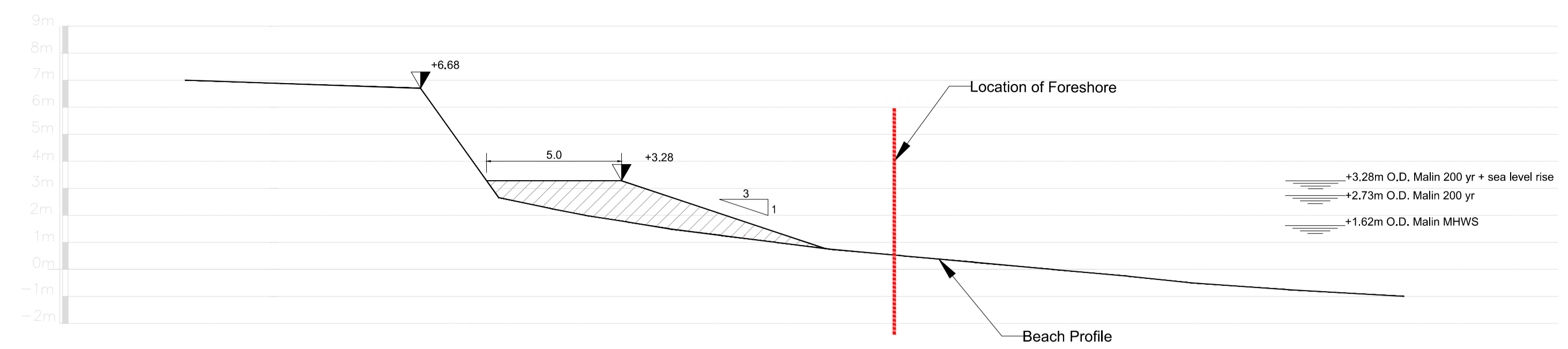


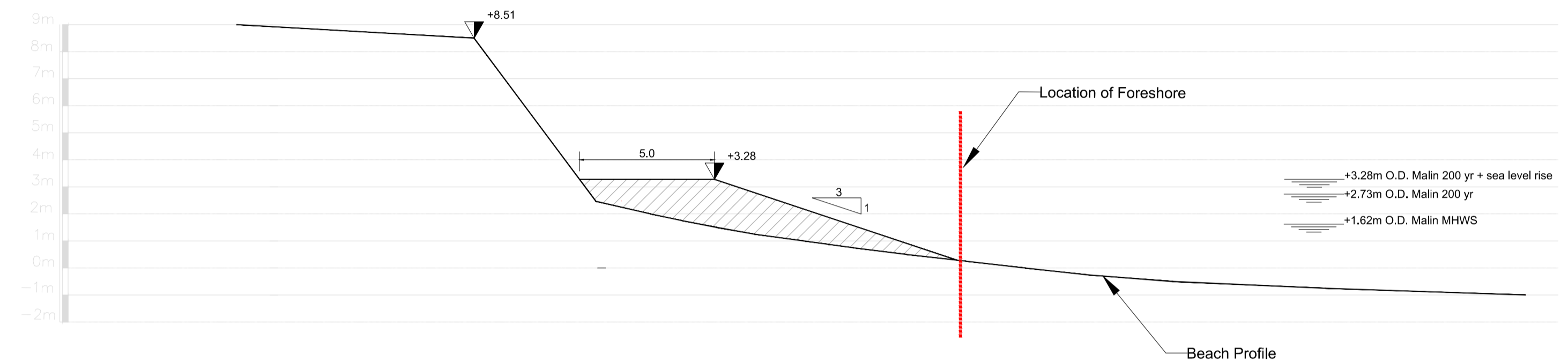
A1
1
2
3
4
5
6
7
8
9
10

A B C D E F G H I J K L M N O P

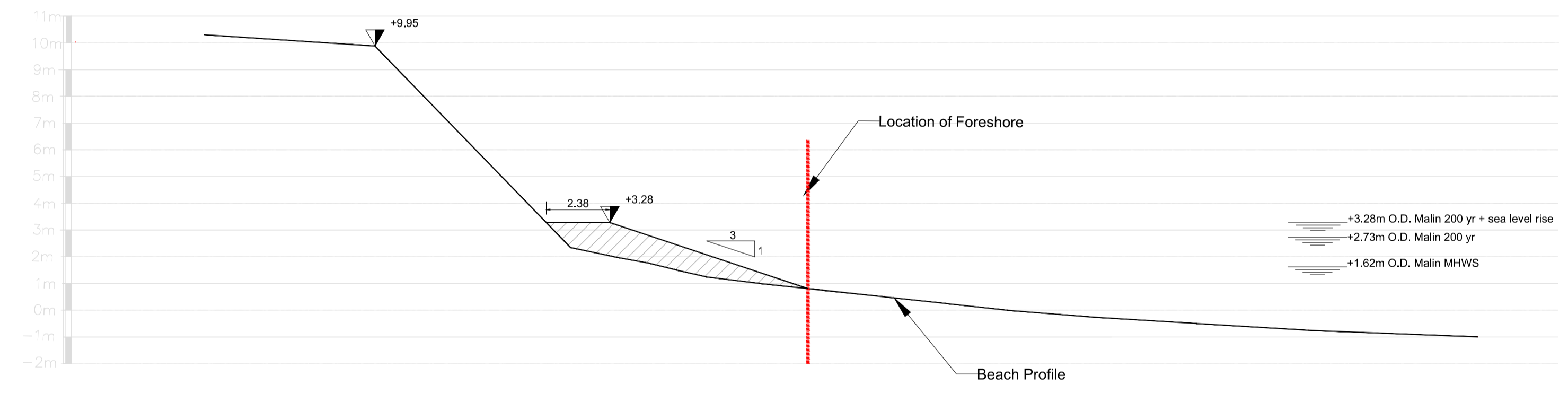
D



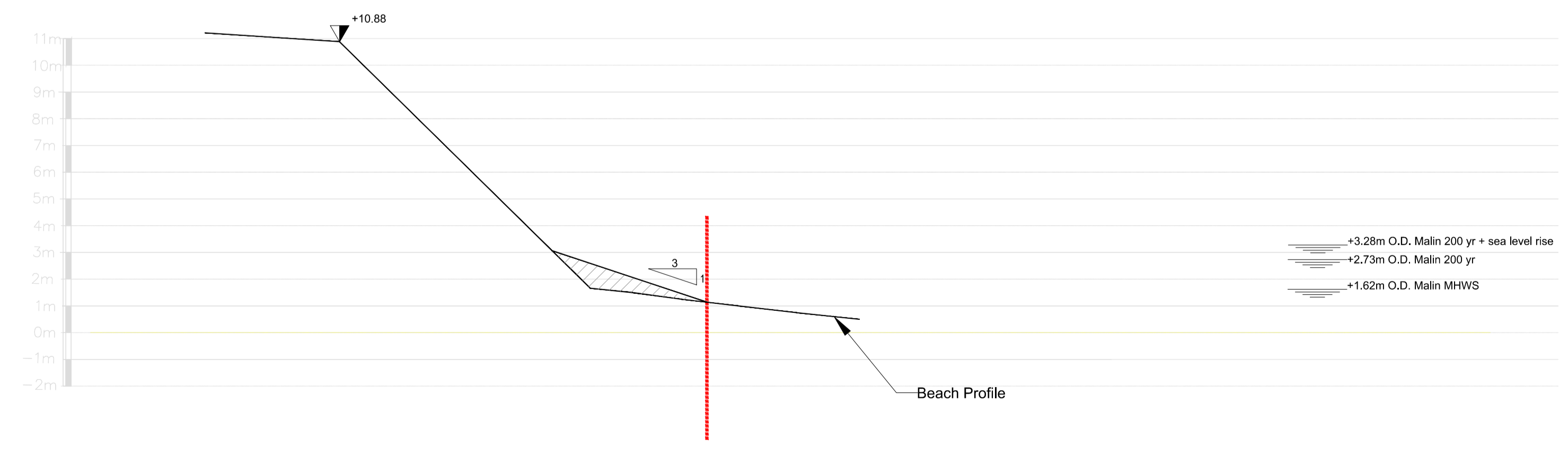
E



F



G



Notes:

1. Information shown on this drawing is to be considered indicative only.
2. All dimensions are shown in metres unless noted otherwise.
3. All levels are shown in metres above ordnance datum.
4. All levels shown are based on most recent Bathymetric and Topographical Survey.
5. Material type and dimensions are assumed based on visual inspection and site investigation works.

| | | | | |
|---------------------|----------|----|------|------|
| PL01 | 21/12/15 | JR | SL | SL |
| Issued for Planning | | | | |
| Issue | Date | By | Chkd | Appd |

ARUP
 Arup, 50 Ringsend Road
 Dublin 4
 Tel +353(0)1 233 4455 Fax +353(0)1 668 3169
 www.arup.ie

Client
INDAVER

Job Title
 Ringaskiddy Resource Recovery Centre

Coastal Study
 Sacrificial Material
 Section Details
 Sheet 2 of 2

| | |
|----------------|--------------|
| Scale at A1 | 1:150 |
| Discipline | Civil |
| Job No | 238129-00 |
| Drawing Status | For Planning |
| Drawing No | C-000-063 |
| Issue | PL01 |