





- Notes:**
1. Information shown on this drawing is to be considered indicative only.
  2. All dimensions are shown in metres unless noted otherwise.
  3. All levels are shown in metres above ordnance datum.
  4. All levels shown are based on most recent Bathymetric and Topographical Survey.
  5. Material type and dimensions are assumed based on visual inspection and site investigation works.

- Legend:**
-  Sacrificial material
  -  Site boundary
  -  High water mark
  -  Top/ bottom of cliff

PL01	21/12/15	JR	SL	SL
Issued for Planning				
Issue	Date	By	Chkd	Appd

**ARUP**  
 Arup, 50 Ringsend Road  
 Dublin 4  
 Tel +353(0)1 233 4455 Fax +353(0)1 668 3169  
 www.arup.ie



Client  
**INDAVER**  
 Job Title  
 Ringaskiddy Resource Recovery Centre

Coastal Study  
 Proposed Solution Plan

Scale at A1 1:500  
 Discipline Civil  
 Job No 238129-00  
 Drawing No C-000-061  
 Drawing Status For Planning  
 Issue PL01